



Road & Marine (Gold) cartography.  
 Note: Land&Sea chart codes are followed by 'LS'.



Road & Marine (Platinum) cartography. Includes also ski charts where indicated.  
 Note: Land&Sea Platinum chart codes are followed by 'LP'.



**01LS OSLO TO DENMARK**  
**01LP OSLO TO DENMARK**

**Land cartography:** Denmark, Germany, Norway, Sweden.

**Marine cartography:** Denmark, Germany, Skagerrak, Sweden West. From Delfzijl to Skagen to Kolobrzeg, Flekkefjord to Oeland South, including Skagerrak, Oslo, Copenhagen, Göteborg, Kattegat, Bornholm, Sjaelland, Lolland, Fyn, Berlin Lakes. Bodensee Lake, Neusiedler See and Danube River from Passau to Bratislava.



**02LS SWEDEN SOUTH**  
**02LP SWEDEN SOUTH**

**Land cartography:** Sweden, Denmark, Norway, Finland.  
**Marine cartography:** Swedish Lakes, South Sweden. From Göteborg to Ysted to Oregrund, including North and South East Sjaelland, Copenhagen, Bornholm, Oeland, Gotland, Aland, Alands hav, Stockholm.



**03LS SWEDEN EAST COAST**  
**03LP SWEDEN EAST COAST**

**Land cartography:** Sweden, Finland, Denmark  
**Marine cartography:** From Aahus to Martinniemi, including Oeland, Gotland, Stockholm, Aland. Lake Vaenern, Lake Vaettern, Lake Hjaelmaren, Lake Maelaren.



**04LS FINLAND**  
**04LP FINLAND**

**Land cartography:** Sweden, Finland

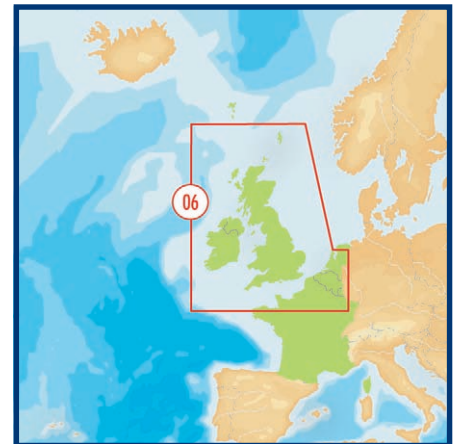
**Marine cartography:** From Karlsborg to Muhu, including Aland, Gulf of Finland, Hiiumaa, Helsinki, St. Petersburg, Tallinn. Inarijarvi, Porttipahdan Tekojarvi, Lokan Tekojarvi, Miekkojarvi, Emijarvi, Vahonselka, Mourujarvi, Yli Kitka, Kiantajarvi, Vuokkijarvi, Oulujarvi, Nuasjarvi, Ontojarvi, Lentua, Pielinen, Koitere, Hoytiainen, Viinijarvi, Pyhaselka, Orivesi, Puruvesi, Pihlajavesi, Haukivesi, Kallavesi, Suvasvesi, Juojarvi, Puula, Kyyvesi, Onkivesi, Pyhajarvi near Sortavala City, Saimaa, Puruvesi, Pihlajavesi, Peilavesi, Nilakka, Pyhajarvi near Iisalmi city, Konnevesi, Kolima, Kivijarvi, Keitele, Pajanne, Vuohijarvi, Langelmavesi, Vanajavesi, Lappajarvi, Pyhajarvi near Rauma City, Lohjanjarvi-Vihti, Gulf of Finland from Rauma to Vyborg, Lake Ladoga and Lake Onega.



**05LS UK SOUTH**  
**05LP UK SOUTH**

**Land cartography:** UK, Ireland, France, Belgium, The Netherlands, Luxembourg, Denmark.

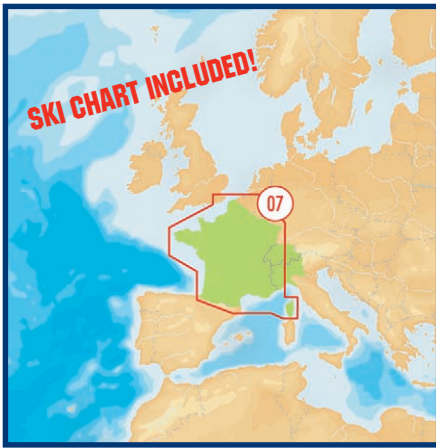
**Marine cartography:** South United Kingdom, Belgium, Netherlands, North France, North West Germany. From River Camel to The Wash and Portsall to Foehr, including English Channel, Channel Islands, IJsselmeer, Amsterdam, Waddeneilanden, Ostfriesische Inseln Bucht, Elbe.



**06LS UK & IRELAND**  
**06LP UK & IRELAND**

**Land cartography:** UK, Ireland, France, Belgium, The Netherlands, Luxembourg.

**Marine cartography:** United Kingdom, Ireland, Belgium, Upper Northeast France, including Hebrides, Shetland Islands, Orkney Islands, Island of Man, Cardigan Bay, Bristol Channel, English Channel, Strait of Dover, Amsterdam.

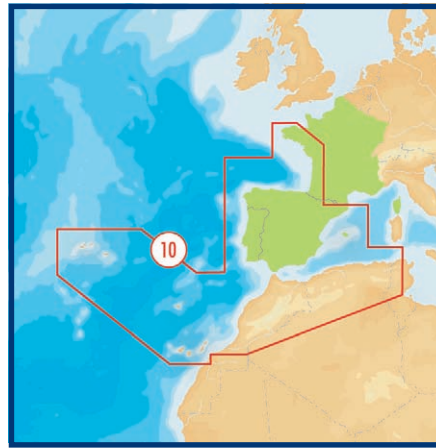


**07LS FRANCE & ALPS**  
**07LP FRANCE & ALPS**

**Land coverage:** France, Switzerland and part of Italy (Piemonte, Val d'Aosta, Lombardia, Liguria).

**Marine coverage:** From Nieuwpoort to Brest to San Sebastian and Golfo de Roses to Alassio, including Corse, Golfe du Lion, Gironde, Iroise, Golfe de St. Malo, Channel Islands, Baie de la Seine, Baie de la Somme. Including French Canals.

07LP includes ski chart of the Alps.



**10LS SPAIN & PORTUGAL**  
**10LP SPAIN & PORTUGAL**

**Land cartography:** France, Spain, Portugal.

**Marine cartography:** Gulf of Biscay, Spain, Portugal, Algeria, Morocco, including Strait of Gibraltar, Balearic Islands, Canary Islands, Madeira, Azores.



**12LS GREECE**  
**12LP GREECE**

**Land cartography:** Greece, Croatia, Slovenia, Austria, Germany.

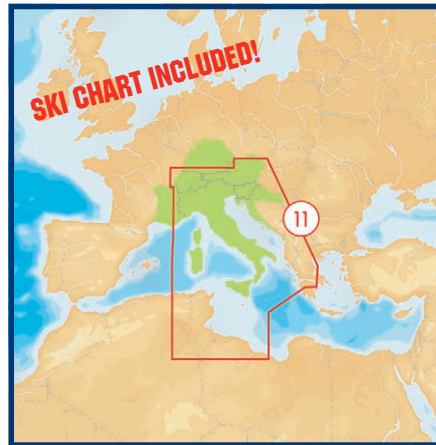
**Marine cartography:** Greece, Turkey, Syria, Israel, Libya, North Egypt. Including Cyprus, Crete, Sea of Marmara, Aegean Sea, Sea of Crete, Peloponnisos, North Red Sea.



**08LS NORWAY SOUTH**  
**08LP NORWAY SOUTH**

**Land coverage:** Norway, Denmark, Sweden

**Marine coverage:** From Strandafjorden to Göteborg to Northern Denmark, including Skagerrak, Oslofjorden, Sognefjorden, Hardangerfjorden.

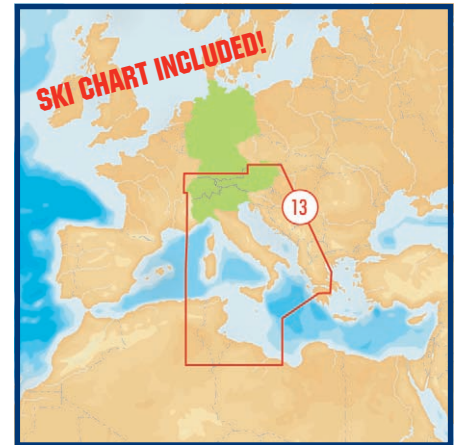


**11LS ITALY & ALPS**  
**11LP ITALY & ALPS**

**Land cartography:** Italy, Switzerland, Austria, parts of Germany (Bayern, Baden-Wurttemberg), Croatia, parts of France (Provence-Côte D'Azur and Rhône-Alpes), Slovenia.

**Marine cartography:** Italy, Adriatic Sea, Ionian Sea, Tunisia. From Djidjelli to Misratah. Including Corsica, Sardinia, Sicily, Malta, Italian Lakes, Ligurian Sea, Tyrrhenian Sea. Lac Lemman, Lac de Neuchatel, Lac de Bienne, Lac de Mortat, Thuner See, Brienzer See, Zurichsee. Bodensee Lake; Nuesiedler See and Danube River from Passau to Bratislava. River Po.

11LP includes ski chart of the Alps.



**13LS GERMANY & ALPS WITH ITALIAN SEA**  
**13LP GERMANY & ALPS WITH ITALIAN SEA**

**Land cartography:** Germany, Switzerland, Austria and parts of Italy (Piemonte, Val d'Aosta, Lombardia, Liguria, Trentino Alto-Adige, Veneto and Friuli).

**Marine cartography:** Italy, Adriatic Sea, Ionian Sea, Tunisia. From Djidjelli to Misratah. Including Corsica, Sardinia, Sicily, Malta, Italian Lakes, Ligurian Sea, Tyrrhenian Sea. Lac Lemman, Lac de Neuchatel, Lac de Bienne, Lac de Mortat, Thuner See, Brienzer See, Zurichsee. Bodensee Lake; Nuesiedler See and Danube River from Passau to Bratislava. River Po.

13LP includes ski chart of the Alps.



**09LS NORWAY NORTH**  
**09LP NORWAY NORTH**

**Land coverage:** Norway, Sweden, Finland

**Marine coverage:** From Varangerfjorden to Bergen, including Nordfjord, Foerefjorden, Dalsfjorden.